AS-BUILT PLANS

~~CONSTRUCTION PLANS FOR~~

HICKORY HILLS EAST

Section Four

Madison County, Indiana

INDEX

SHEET NO.	DESCRIPTION
1	TITLE SHEET
2	SITE PLAN
3	DEVELOPMENT PLAN
4	DEVELOPMENT PLAN
5	STREET PROFILES
6	STREET PROFILES
7	STREET PROFILES
8	STREET PROFILES
9	STREET PROFILES
10	SANITARY SEWER PROFILES
11	SANITARY SEWER PROFILES
12	SANITARY SEWER PROFILES
13	SANITARY SEWER PROFILES
14	EROSION CONTROL PLAN
15	EROSION CONTROL PLAN
16	CONSTRUCTION DETAILS
17	SPECIFICATIONS

REVISIONS

SHEET NO.	DESCRIPTION

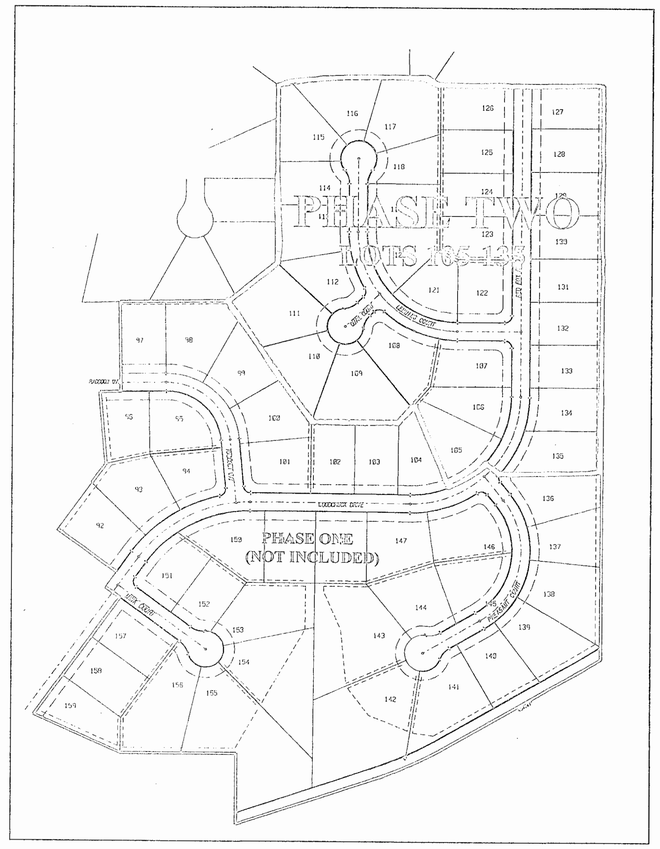

SITE MAP

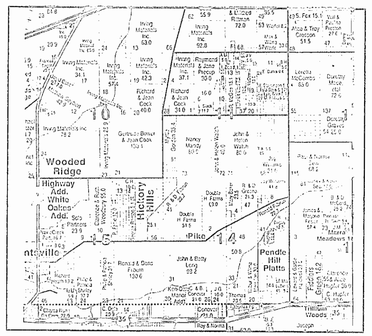

LOCATION MAP

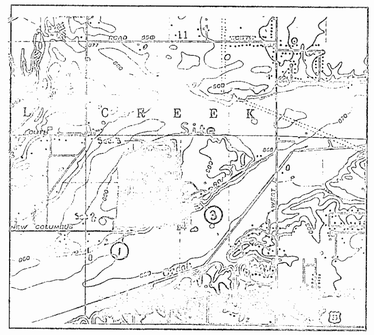

USGS MAP

PREPARED FOR:

DOUBLE H FARMS, PTR.
7017 S. STATE ROAD #67
PENDLETON, INDIANA 46064

CERTIFIED THIS 19th DAY OF May 1995

Jay B. Gibson
Registered Professional Engineer No. 920005-Indiana

JAY B. GIBSON
No. 920005
STATE OF INDIANA
PROFESSIONAL ENGINEER

CERTIFIED THIS 13th DAY OF JANUARY 2000

Jay B. Gibson
Registered Professional Engineer No. 920005-Indiana

PREPARED BY:

CDG
CONSULTING L.L.C.
RESIDENTIAL - COMMERCIAL
COMPLETE SITE DEVELOPMENT SERVICES

1200 WEST OAK STREET, SUITE 3200 ZIONSVILLE, INDIANA 46077
TELEPHONE: (317) 873-9320 FAX: (317) 873-9362

PREPARED BY:

SITECON
a division of W.K. BETTS ENGINEERING & CONTRACTING, INC.
CONSULTING ENGINEERS ~ DEVELOPMENT ~ LAND SURVEYING

112 ½ North Lebanon Street Lebanon, Indiana 46052
Telephone (317) 482-0255 Facsimile (317) 482-0297

"DON'T DIG BLIND"
1-800-382-5544
CALL BEFORE YOU DIG

SHEET 1 OF 17

956025

HICKORY HILLS Section Four

PRINT GRAPHICS FOR FAST COPIES 842-3191